




Planning Act 2008
ABLE Marine Energy Park
 NORTH LINCOLNSHIRE

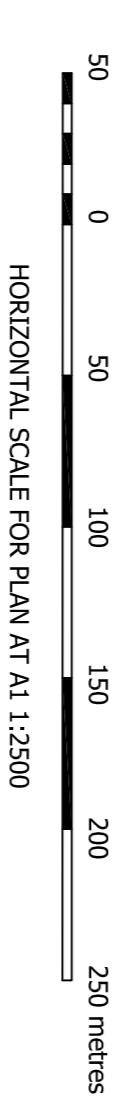
KEY

-  Development Consent Boundary
-  Crown Land



Reproduced from the Ordnance Survey digital data with the permission of Ordnance Survey. Ordnance Survey Licence No. 10042700; Issued by Ordnance Survey through NISmaps Licence No. 010003072; Issued by emphasis

Crown Land Plan



51B400E
 4191700N

Crown Land Plan